






## Liverpool, TX

- |   |  |                            |
|---|--|----------------------------|
|   | 1. Head <b>southwest</b> on <b>Avenue F</b> toward <b>4th St</b>                                       | go 0.3 mi<br>total 0.3 mi  |
|   | 2. Continue on <b>County Road 171/Danbury-Liverpool Rd</b><br>About 10 mins                            | go 5.5 mi<br>total 5.8 mi  |
|  | 3. Slight <b>left</b> at <b>Avenue A</b>   | go 108 ft<br>total 5.8 mi  |
|  | 4. Slight <b>right</b> at <b>Avenue B</b>  | go 157 ft<br>total 5.8 mi  |
|  | 5. Slight <b>right</b> at <b>5 Th St/County Road 171</b><br>Continue to follow 5 Th St<br>About 2 mins | go 0.9 mi<br>total 6.7 mi  |
|   | 6. Continue on <b>County Road 171</b><br>About 6 mins  | go 3.4 mi<br>total 10.1 mi |
|  | 7. Turn <b>left</b> toward <b>Farm-To-Market Road 523 S</b><br>About 1 min                             | go 0.4 mi<br>total 10.5 mi |
|  | 8. Slight <b>right</b> at <b>Farm-To-Market Road 523 S</b><br>About 8 mins                             | go 4.6 mi<br>total 15.1 mi |

Total: **15.1 mi** – about **27 mins**

## Farm-To-Market Road 523 S




total 0.0 mi

- |   |   |                           |
|---|---|---------------------------|
|   | 9. Head <b>southeast</b> on <b>Farm-To-Market Road 523 S</b> toward <b>Farm-To-Market Road 2004 N</b> | go 39 ft<br>total 39 ft   |
|  | 10. Take the 1st <b>left</b> onto <b>Farm-To-Market Road 2004 N</b><br>About 17 mins                  | go 8.8 mi<br>total 8.8 mi |

Total: **8.8 mi** – about **16 mins**

## Farm-To-Market Road 2004 N

total 0.0 mi

- |   |   |                           |
|---|---|---------------------------|
|   | 11. Head <b>north</b> on <b>County Road 203/Liverpool-Hoskins Rd</b><br>About 8 mins  | go 4.7 mi<br>total 4.7 mi |
|  | 12. Turn <b>right</b> to stay on <b>County Road 203/Liverpool-Hoskins Rd</b><br>About 1 min                                     | go 0.5 mi<br>total 5.2 mi |
|  | 13. Take the 1st <b>left</b> to stay on <b>County Road 203/Liverpool-Hoskins Rd</b><br>About 2 mins                             | go 1.0 mi<br>total 6.2 mi |
|  | 14. Turn <b>left</b> to stay on <b>County Road 203/Liverpool-Hoskins Rd</b><br>Destination will be on the right<br>About 6 mins | go 3.5 mi<br>total 9.7 mi |

Total: **9.7 mi** – about **17 mins**

## County Road 203/Liverpool-Hoskins Rd

These directions are for planning purposes only. You may find that construction projects, traffic, weather, or other events may cause conditions to differ from the map results, and you should plan your route accordingly. You must obey all signs or notices regarding your route.

Map data ©2009, Google